



# *Imagine*

# **BIRMINGHAM**

---

COMMUNITY FRAMEWORK PLANS

---

**Visioning Survey and Community  
Mapping Results**

# Organization

---

**Visioning Survey**



**Map Your Ideas**



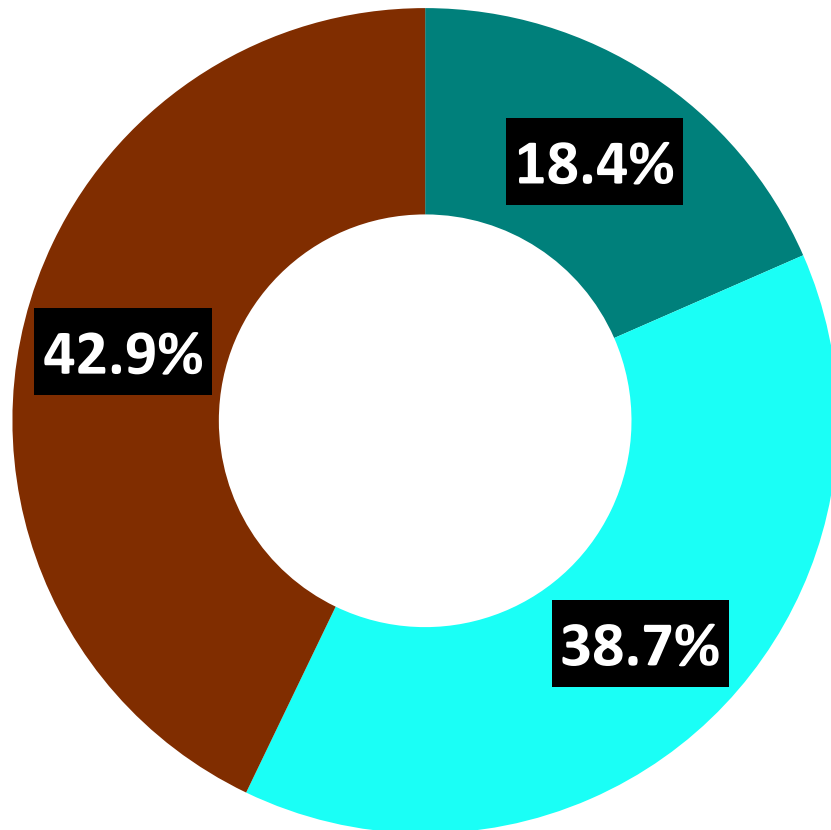


# **Visioning Survey**

## **214 respondents**

# Tell us your relationship with the Southern Area. Please choose all that apply?

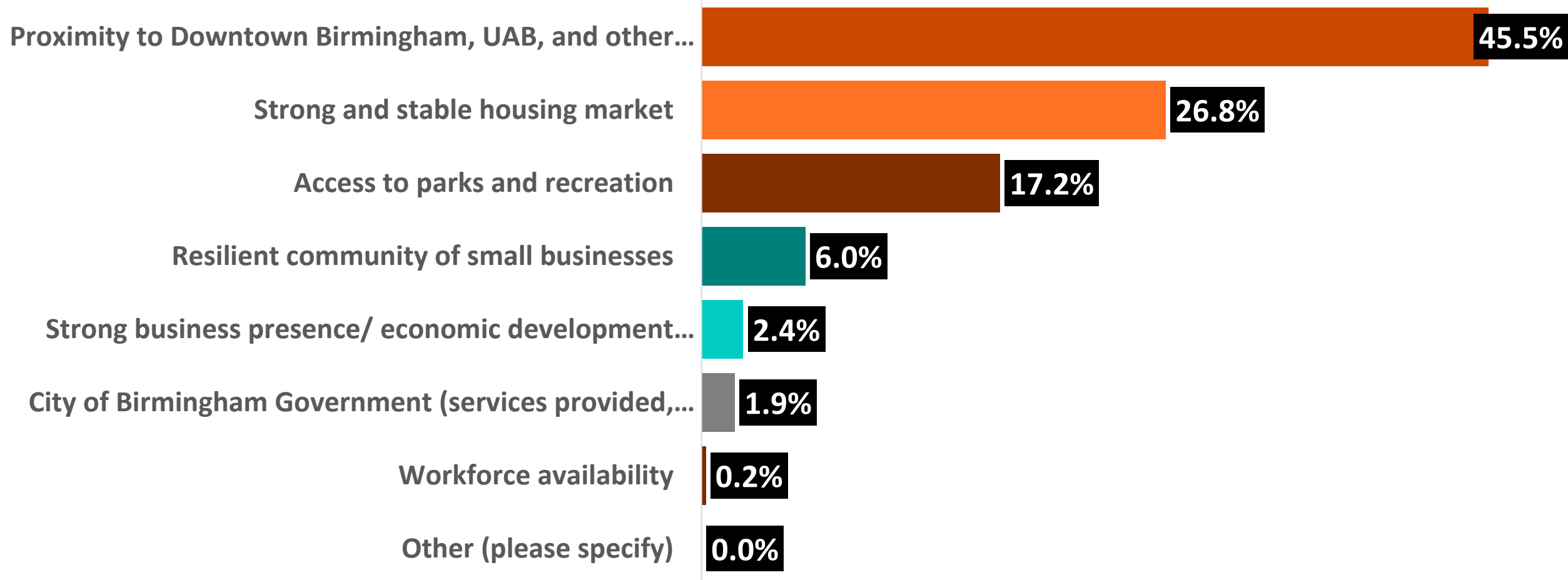
## Question 1



- I live, work, or own a business in the Crestline Community (Eastwood and Crestline Park)
- I live, work, or own a business in the Crestwood Community (Crestwood North and Crestwood South)
- I live, work, or own a business in the Red Mountain Community (Forest Park, Highland Park, and Redmont Park)

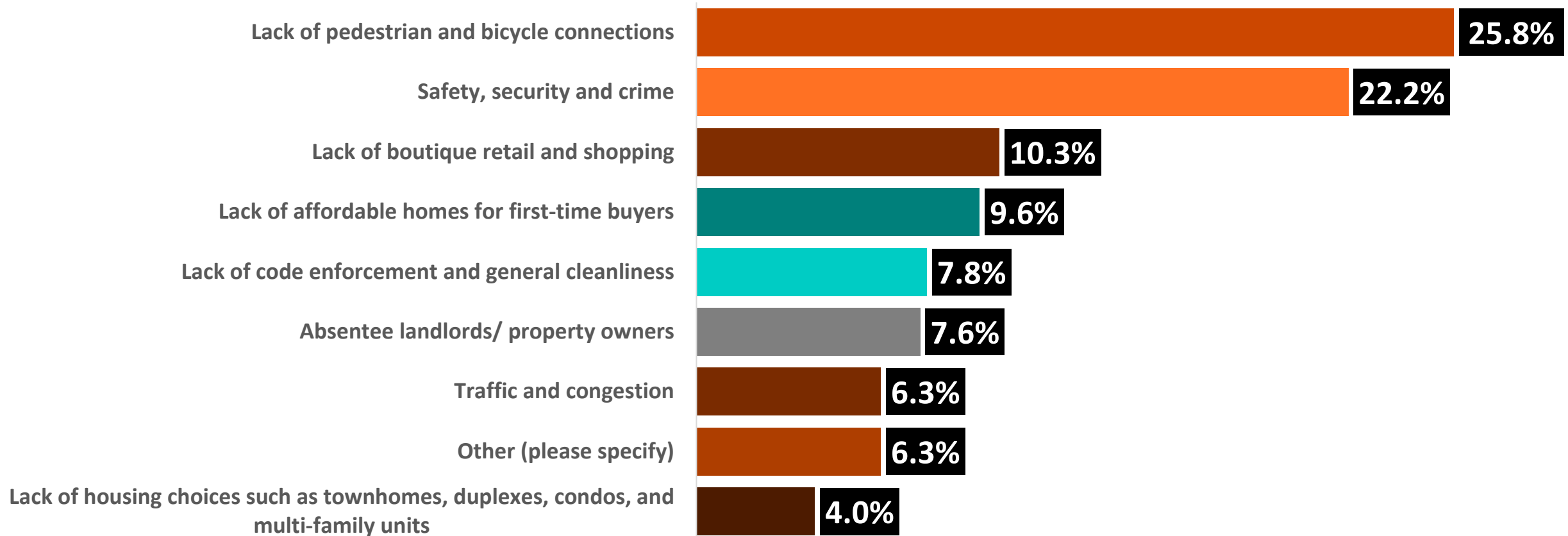
# What do you consider to be the top 2 strengths of the Southern Area?

## Question 2



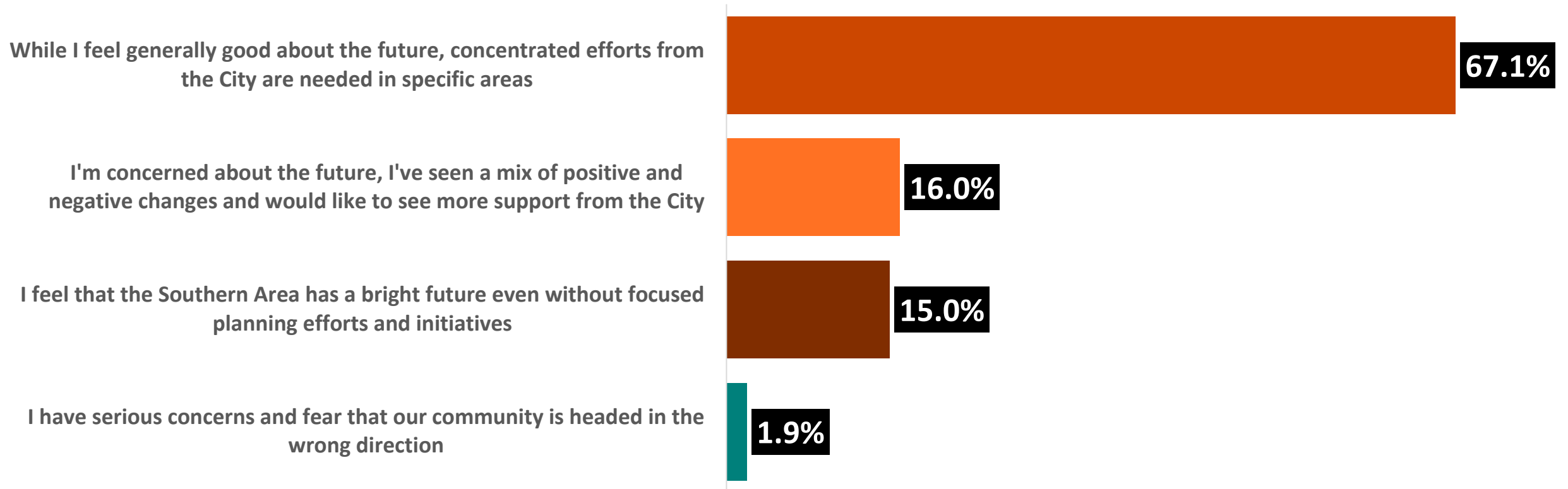
# What are the top 3 challenges that the Southern Area is facing?

## Question 3



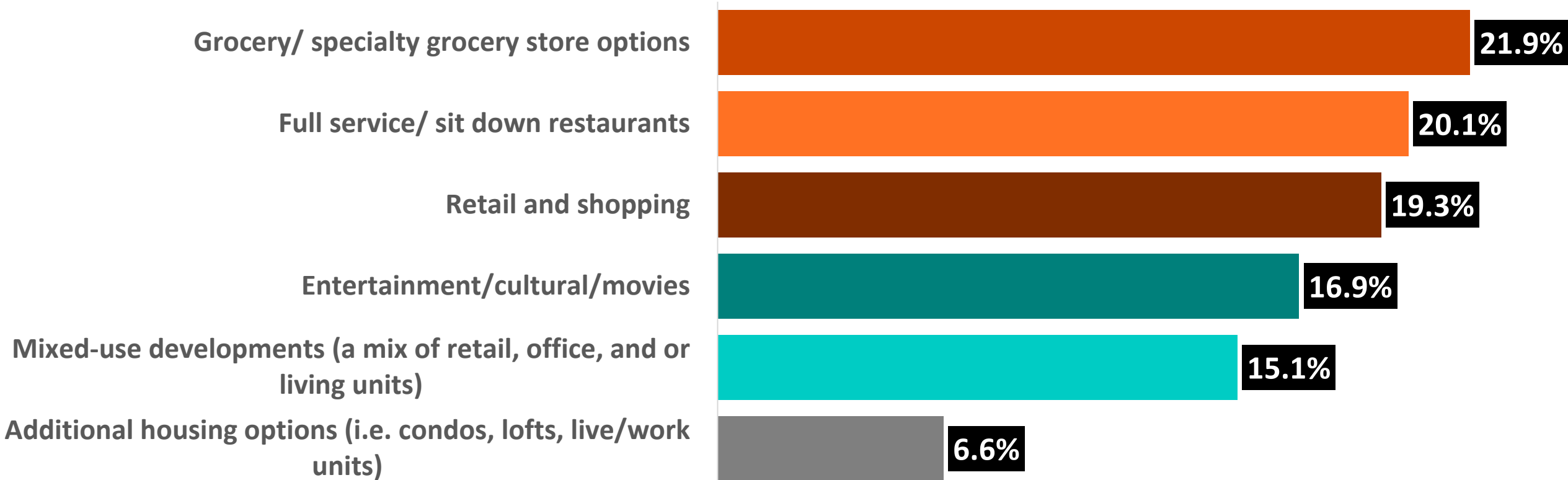
# Overall, how would you say you feel about the future of the Southern Area today?

## Question 4



# What types of development would you like to see more of in the Southern Area (Choose up to 3)?

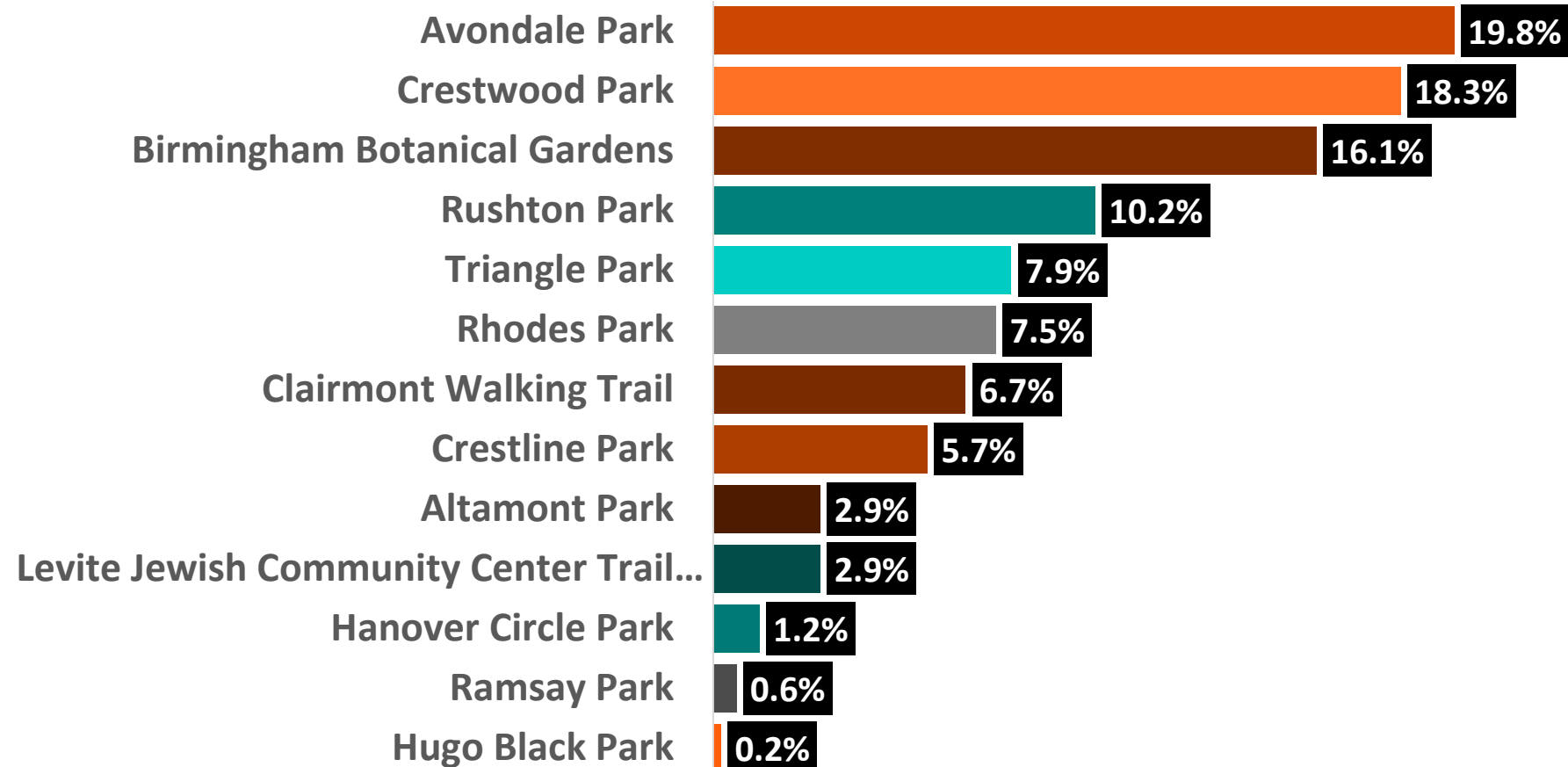
## Question 5





# Which parks within the Southern Area do you frequent the most? (Choose up to 3)

Question 6



# How would you rate the quality of life in the Southern Area?

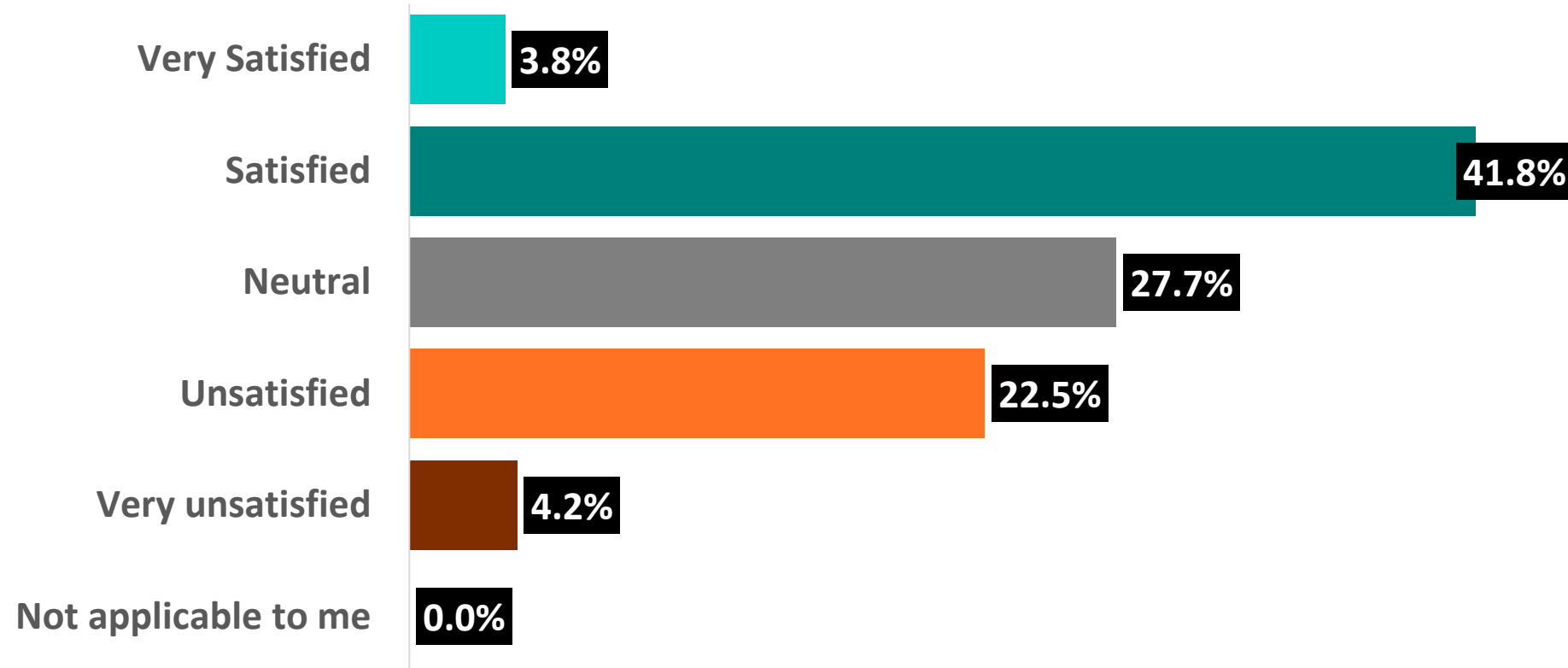
## Question 7



# Please rate your satisfaction with the following public services.

Question 8

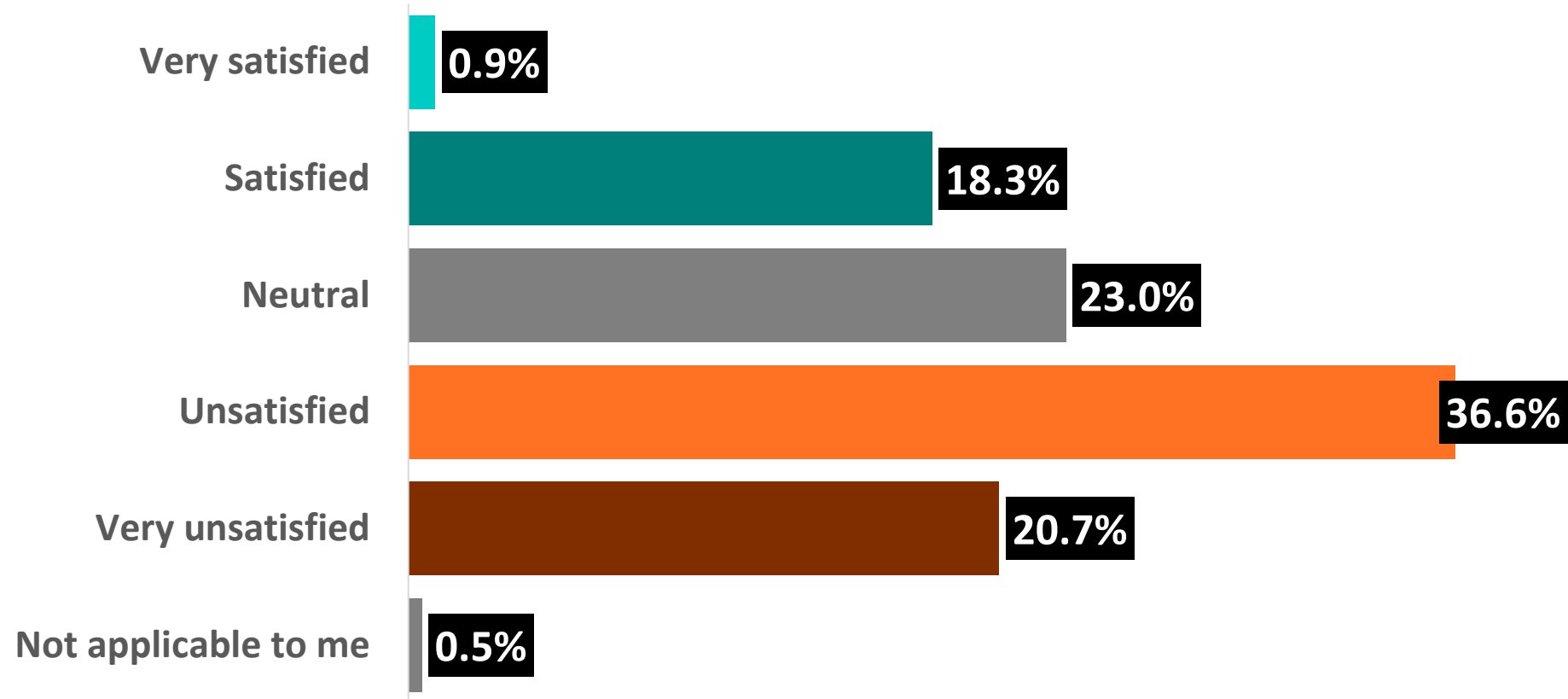
## Maintenance of landscaping (at parks, medians etc.)



# Please rate your satisfaction with the following public services.

Question 9

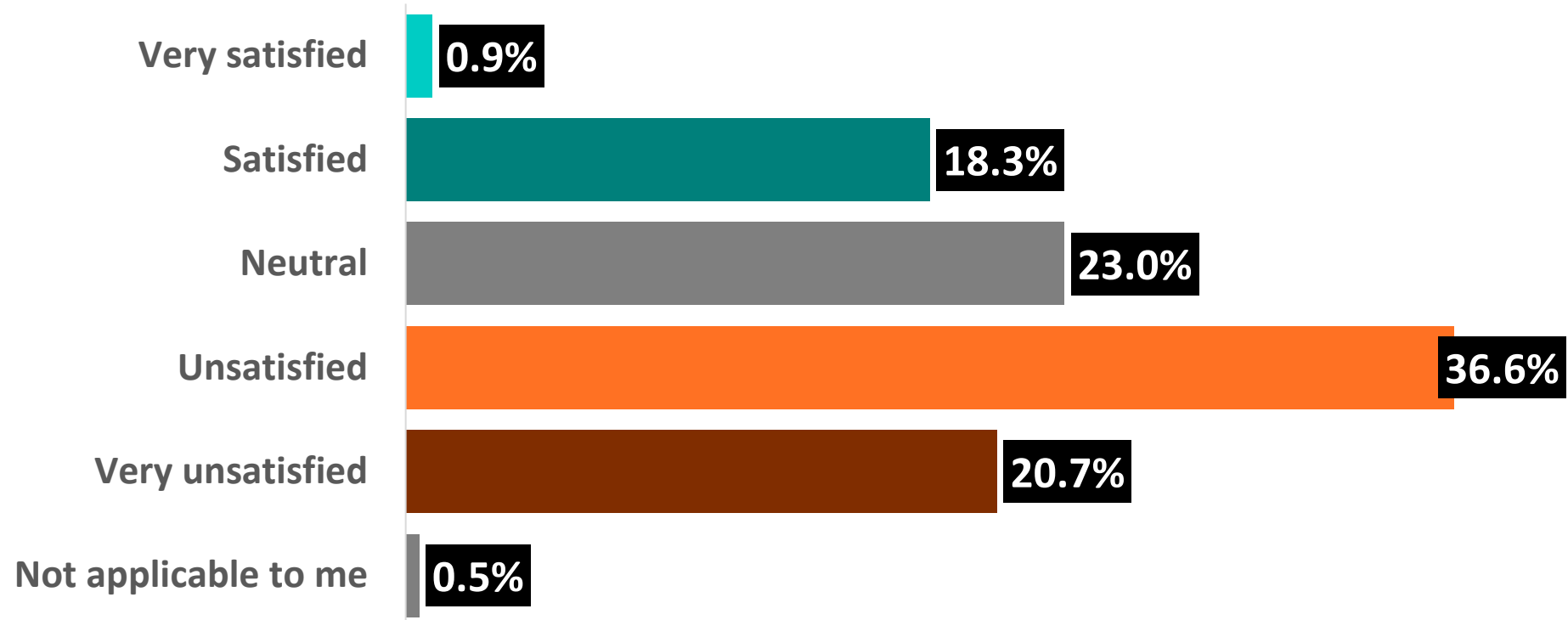
## Maintenance of local roads (potholes, paving, sidewalks)



# Please rate your satisfaction with the following public services.

Question 10

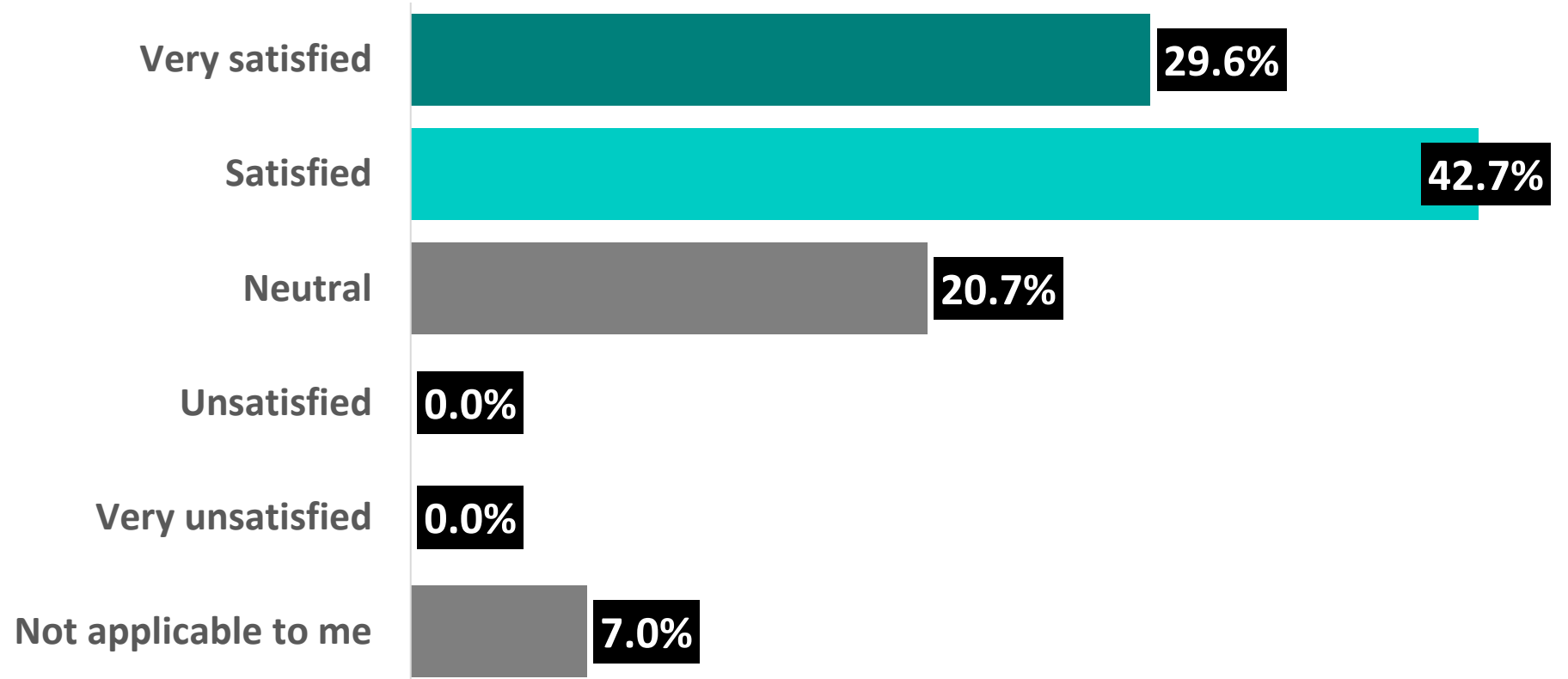
## Police Protection



# Please rate your satisfaction with the following public services.

Question 11

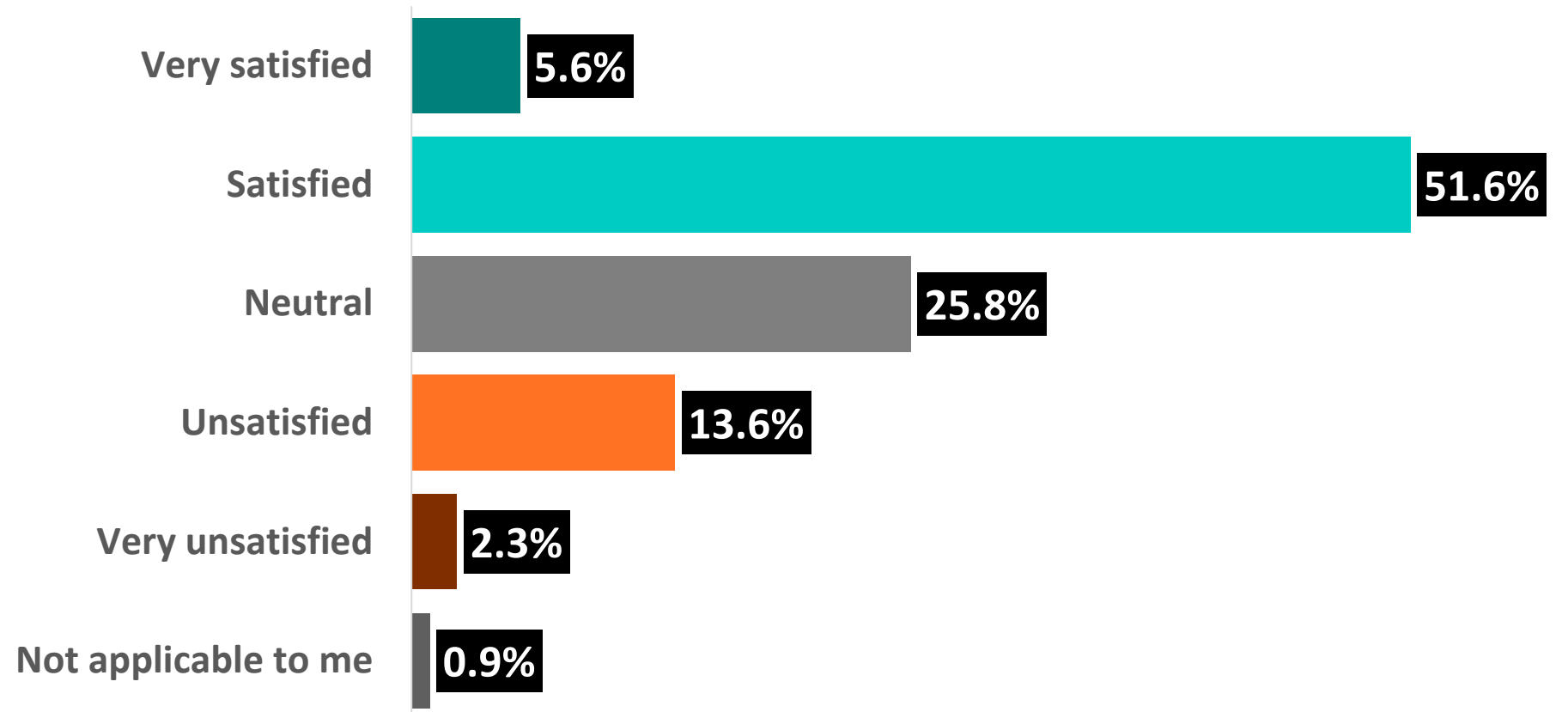
## Fire and Rescue Services



# Please rate your satisfaction with the following public services.

Question 12

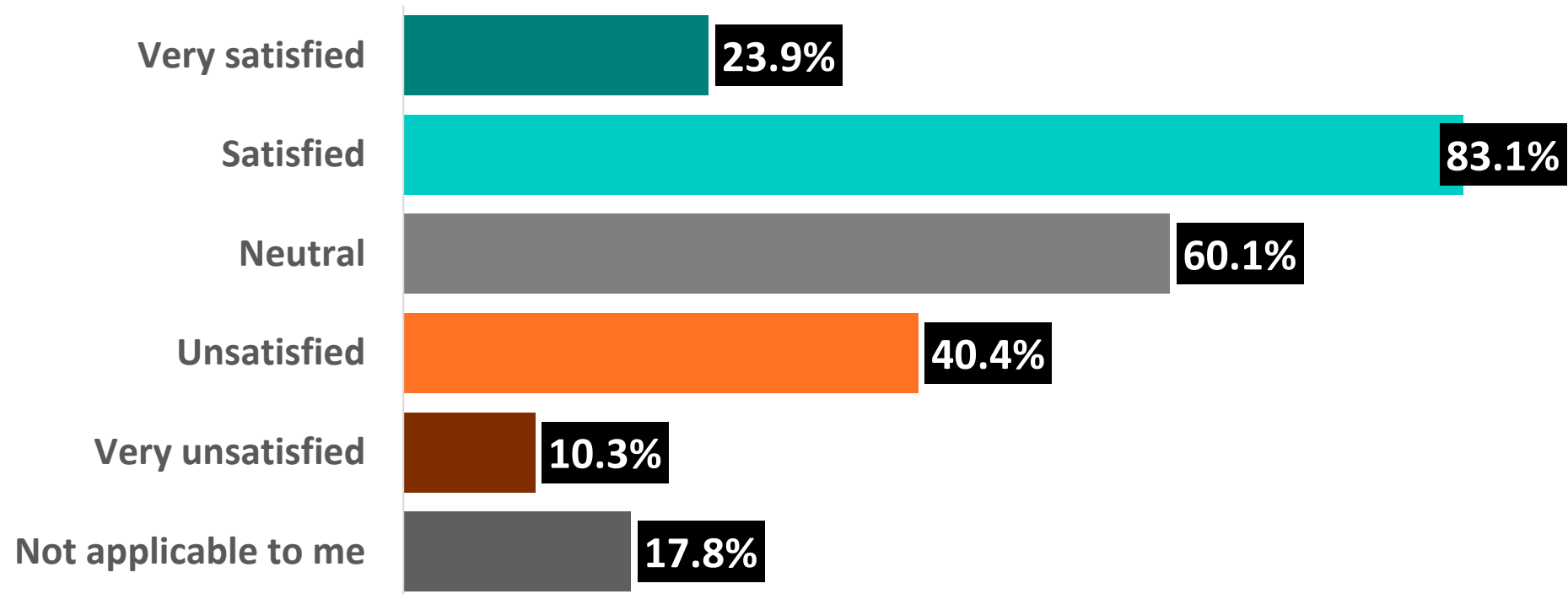
## Parks and Recreation Facilities



# Please rate your satisfaction with the following public services.

Question 13

## Recreational Programs (i.e. Youth Sports Programs, Classes)

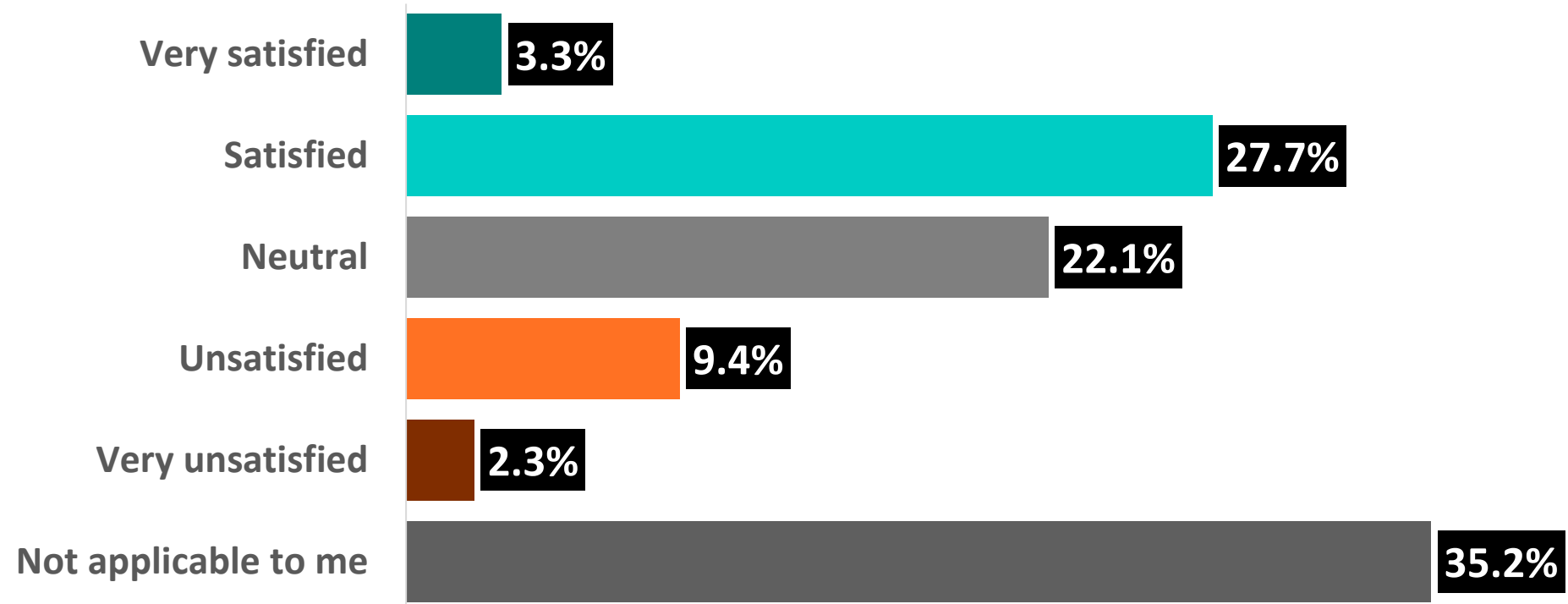




# Please rate your satisfaction with the following public services.

Question 14

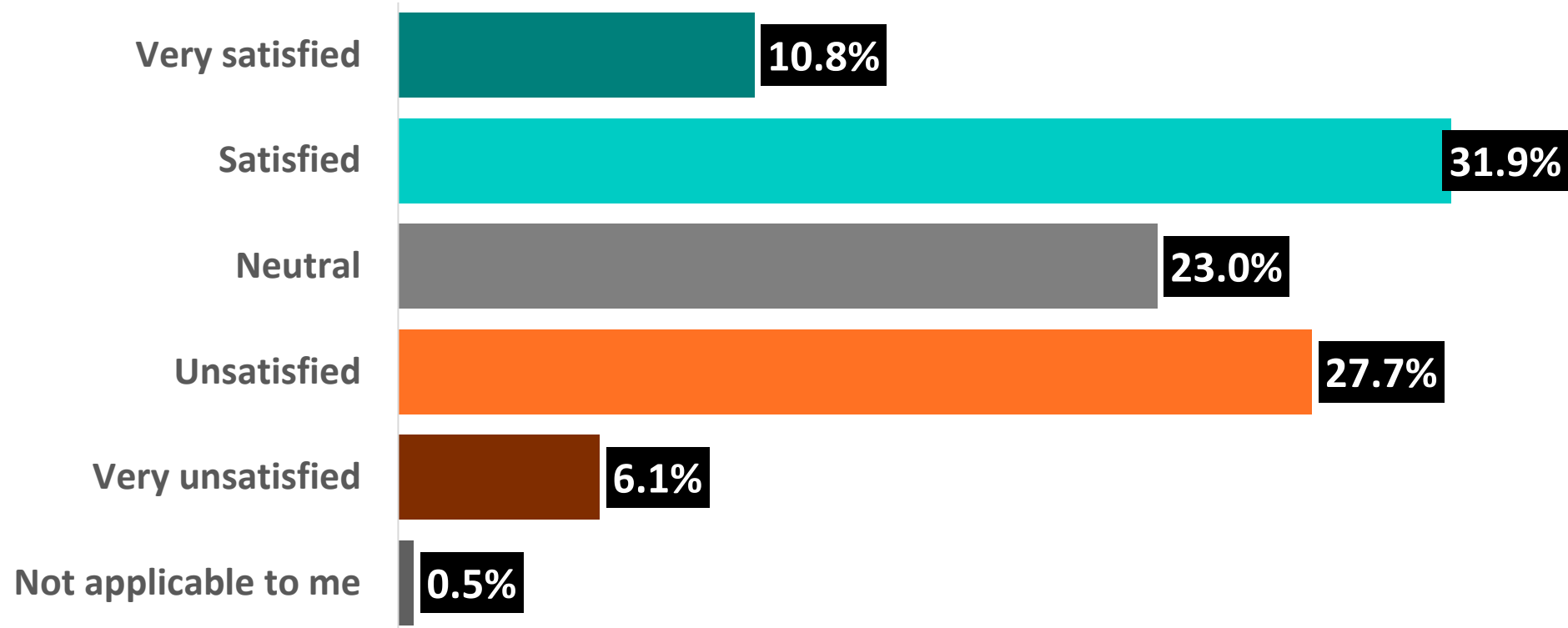
## Garbage, Recycling and Debris Pickup



# Please rate your satisfaction with the following public services.

Question 15

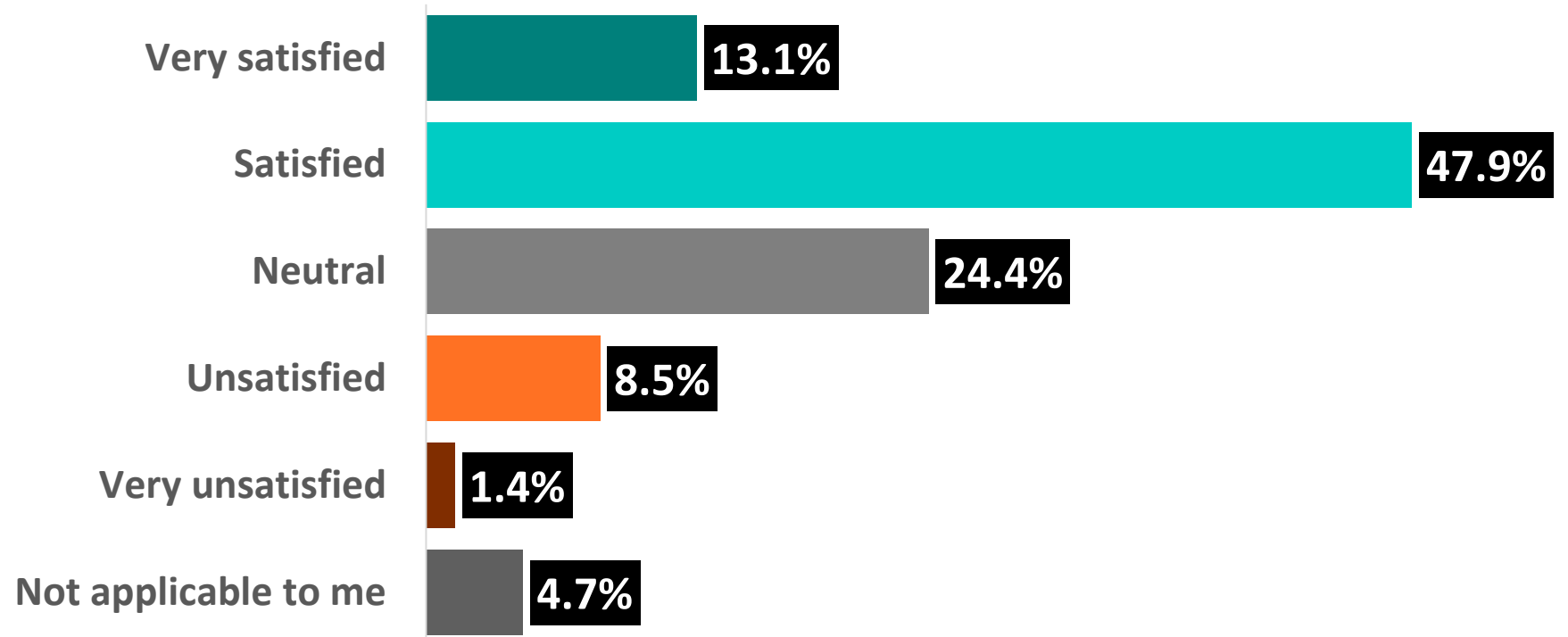
## Responsiveness to 311 calls



# Please rate your satisfaction with the following public services.

Question 16

Public facilities (i.e. Avondale Library, Crestwood Park)





## **Map Your Ideas**

**232 unique users**

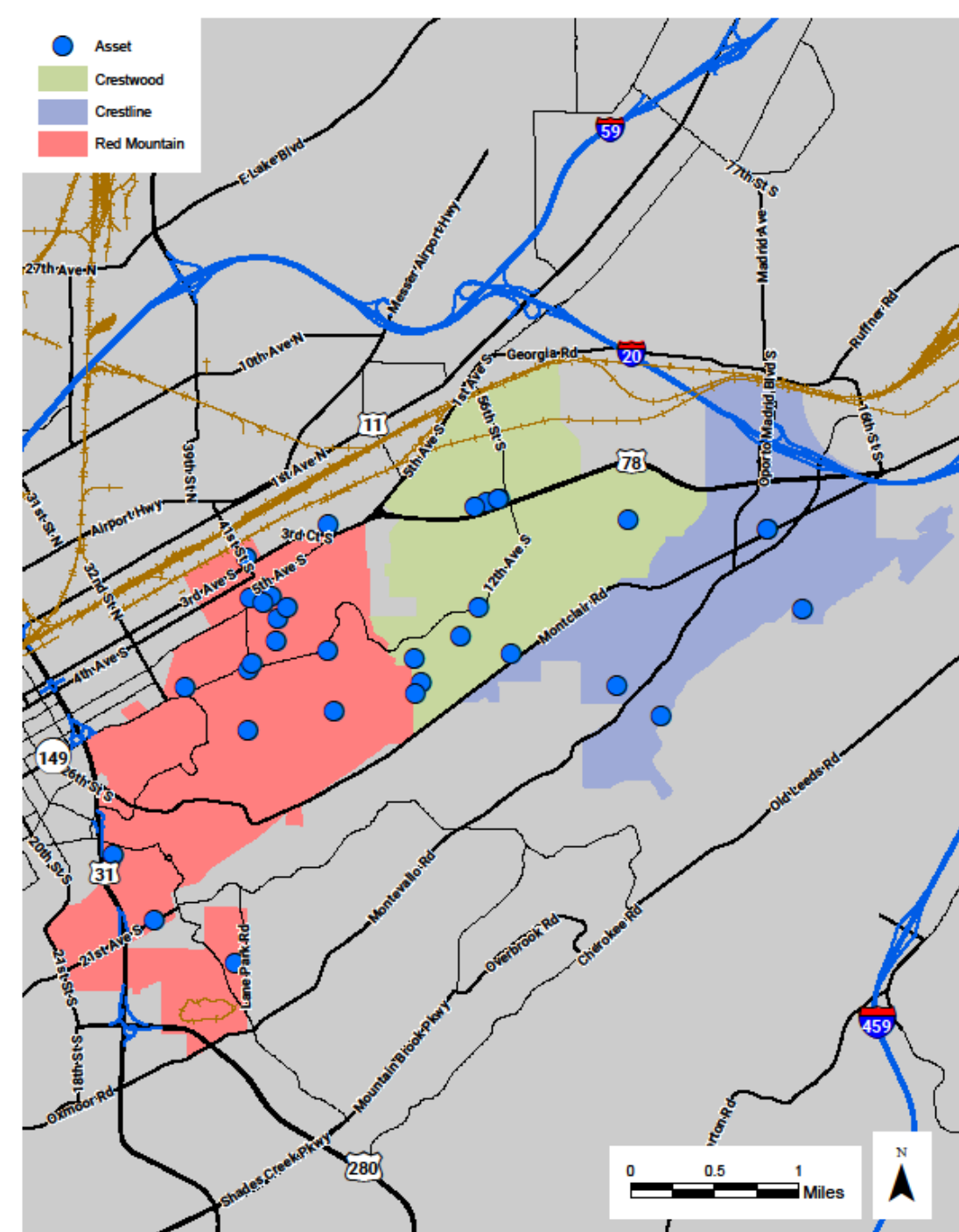
**300+ comments**

# Assets (33 comments)

Where are the Southern Areas assets and what makes it unique?

## Frequent mentions:

- Avondale Park
- 41<sup>st</sup> Street
- The JCC trails
- Retail/entertainment hub at Cahaba Brewery and nearby development
- Parks in general

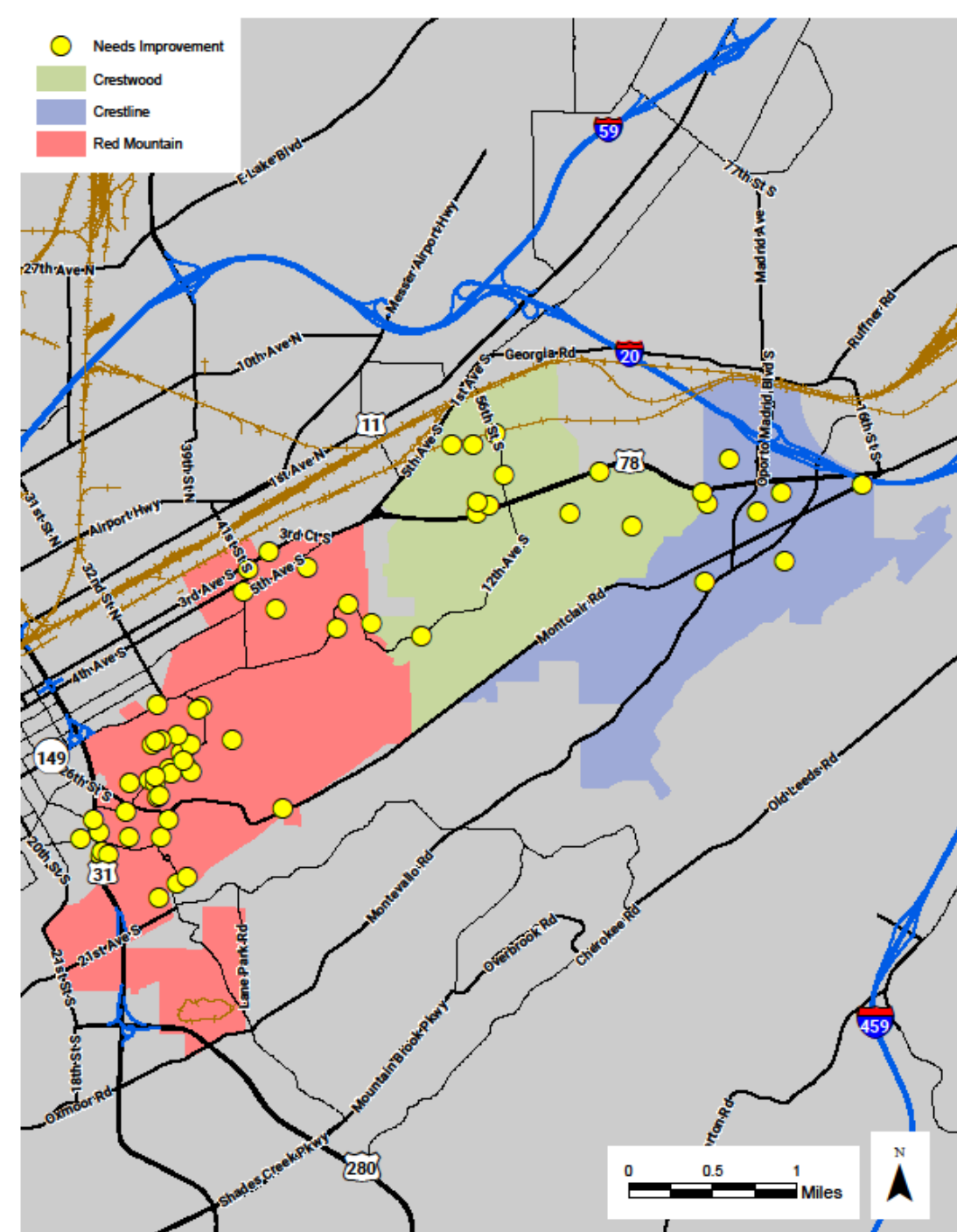


# Needs Improvement (65 comments)

What locations in the Southern Area improvement?

## Frequent mentions:

- Sidewalks in poor condition
- Lack of traffic calming/ speeding on neighborhood streets
- Dilapidated/deteriorated houses
- Poorly maintained trees and landscaping near parks
- Tired or vacant retail in Eastwood
- Crime (particularly related to car break ins)
- Lack of bike lanes



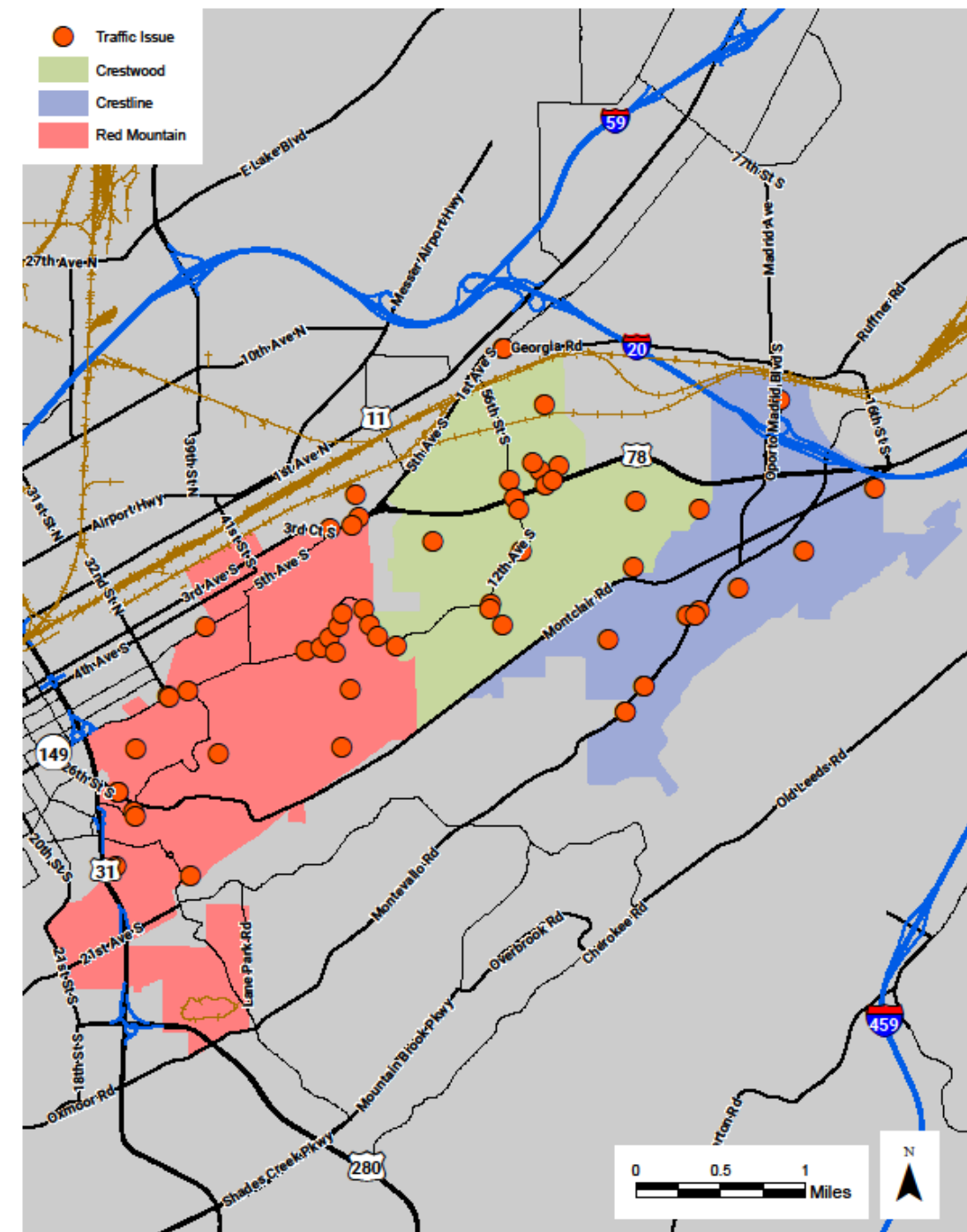


# Traffic Issues (60 comments)

Where do significant traffic issues occur?

## Frequent mentions:

- Speeding is a major issue in all neighborhoods.
  - Euclid Ave.
  - Clairmont Ave.
  - 56<sup>th</sup> Street.
  - Cresthill Rd
- Strong desire for traffic calming measures (speed bumps or tables)
- Intersection of 32<sup>nd</sup> St and Clairmont Ave.

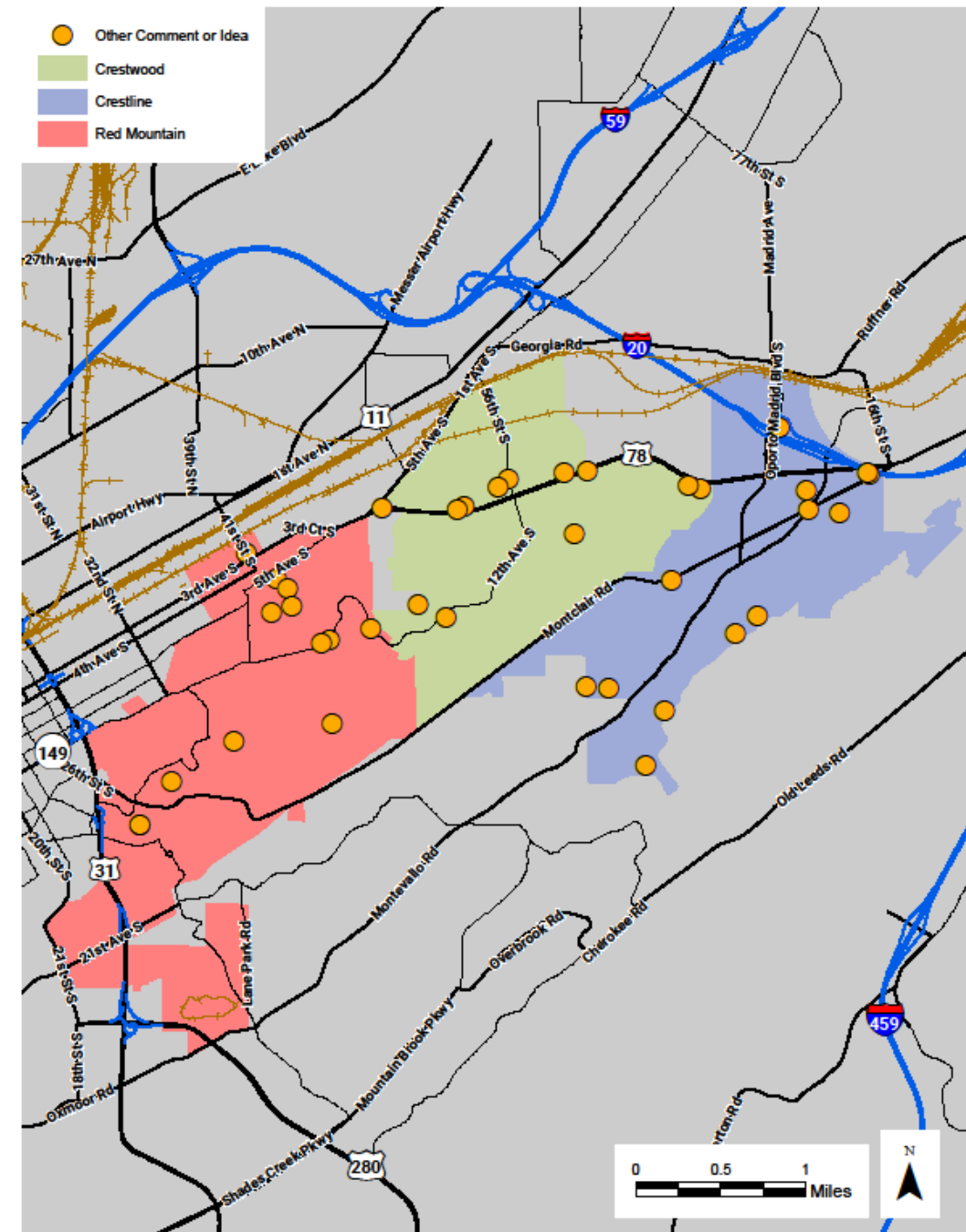




# Other Comments + Ideas (38 comments)

## Frequent mentions:

- Desire for expanded park and trail options
- Need for business recruitment in Eastwood
- Flexible zoning to allow for accessory dwelling units in single-family neighborhoods
- Better maintenance at parks is needed

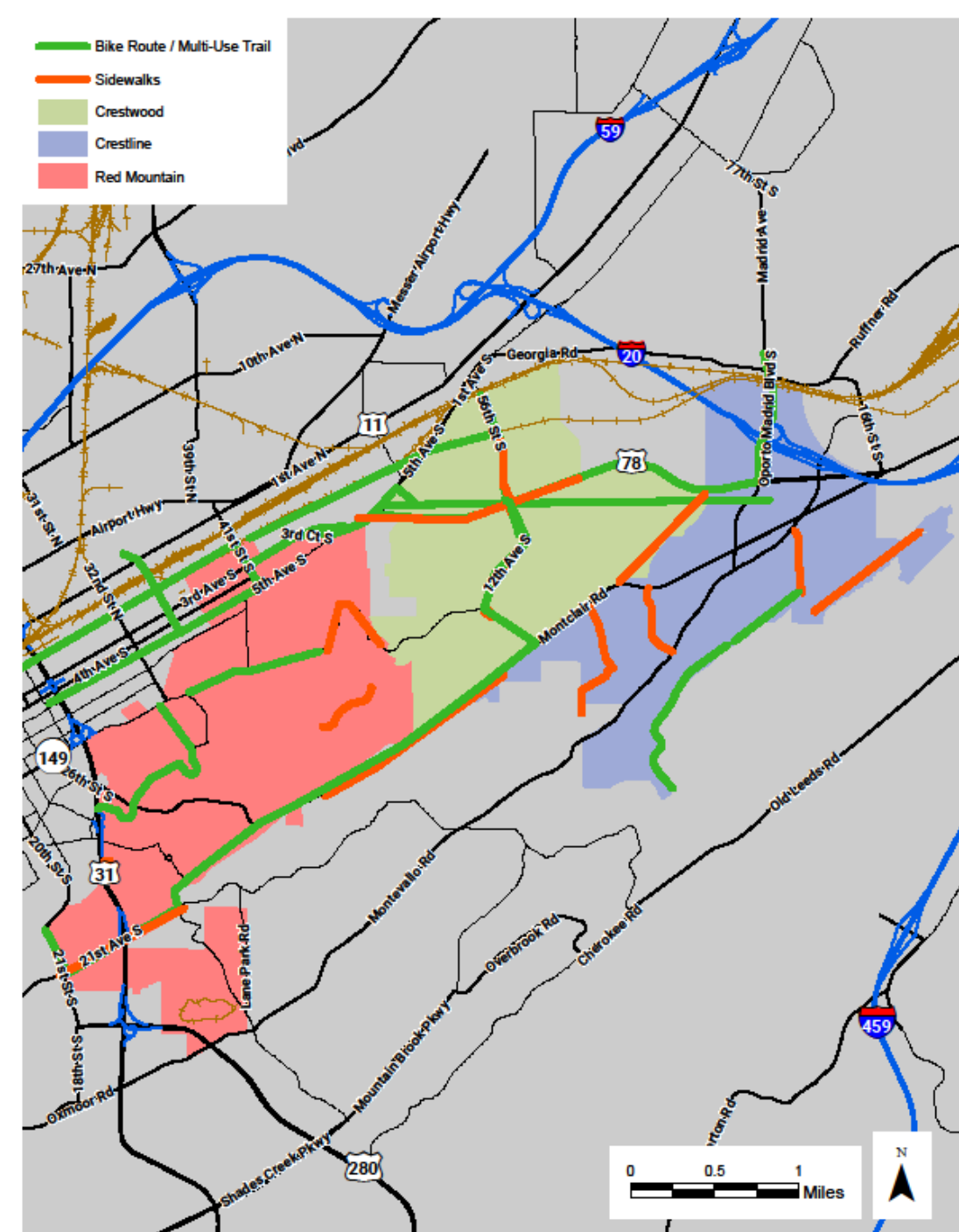


# Walking and Bicycling (42 comments)

Where are bike routes and pedestrian facilities most needed?

## Frequent mentions:

- 41<sup>st</sup> Street Complete Streets
- Connections to Downtown from Crestwood
- Fill in gaps in the sidewalk network
- Major need for sidewalks along Crestwood Blvd into Eastwood





# *Imagine*

# **BIRMINGHAM**

COMMUNITY FRAMEWORK PLANS

## **Public Involvement Summary**

Hunter Garrison, Regional Planning Commission of Greater Birmingham,  
Project Manager  
[Hgarrison@RPCGB.ORG](mailto:Hgarrison@RPCGB.ORG)

Thomas Yuill, City of Birmingham,  
Co-Project Manager  
[Thomas.Yuill@BirminghamAl.gov](mailto:Thomas.Yuill@BirminghamAl.gov)